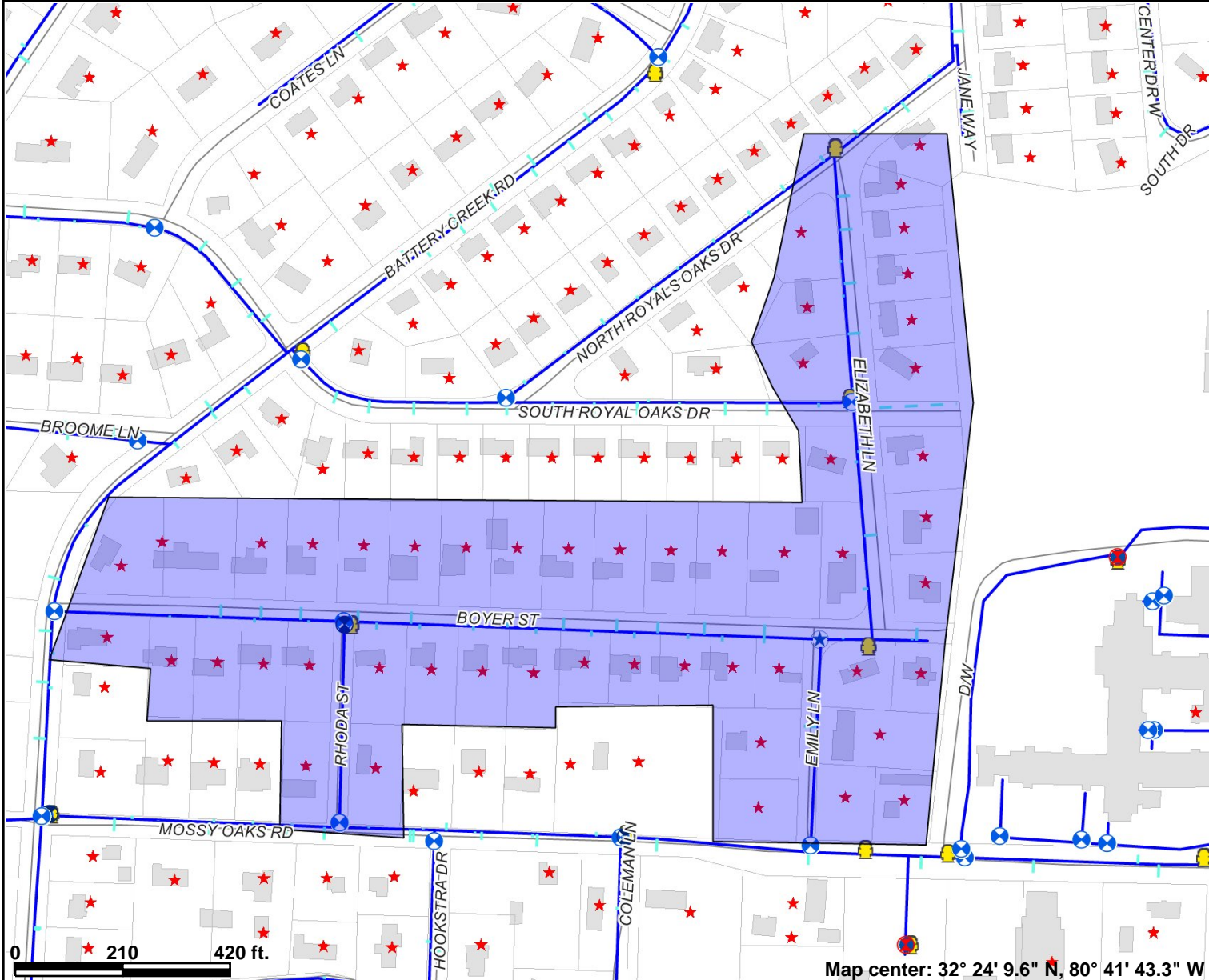
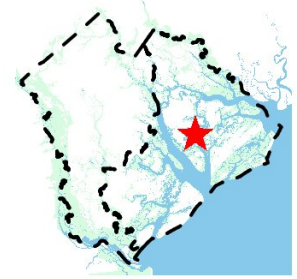
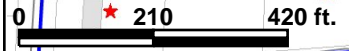


Boyer Street



Legend

- Valve**
 - Line
 - Fire Service
 - Service
 - Blow Off
 - Air Release
 - Check valve
 - Pressure Control
 - Hydrant
 - By-Pass
 - Unspecified
- Hydrant
- Pump Station
- Storage
 - Elevated
 - Ground
 - ASR
- Treatment Plant4
- Canal
- Water Service Line**
 - Commercial
 - Irrigation
 - Residential
 - Unspecified
- Waterline**
 - Main
 - Hydrant Lateral
 - Blowoff
 - Fire Service
- Treatment Plant
- BJWSA Road Labels
- BJWSA Roads
- Beaufort Co Zoning



Map center: 32° 24' 9.6" N, 80° 41' 43.3" W

This map is a user generated static output from an Internet mapping site and is for general reference only. Data layers that appear on this map may or may not be accurate, current, or otherwise reliable. THIS MAP IS NOT TO BE USED FOR NAVIGATION.